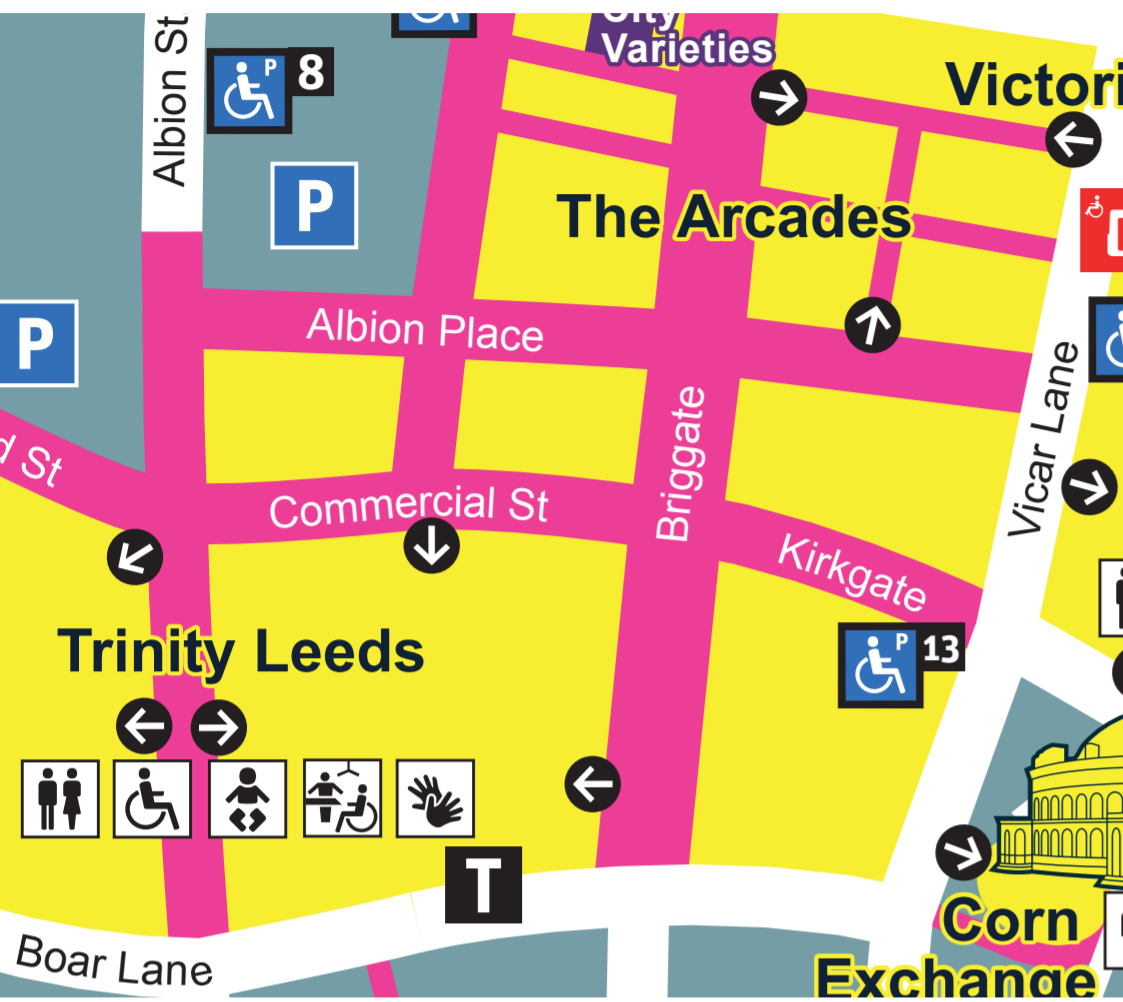
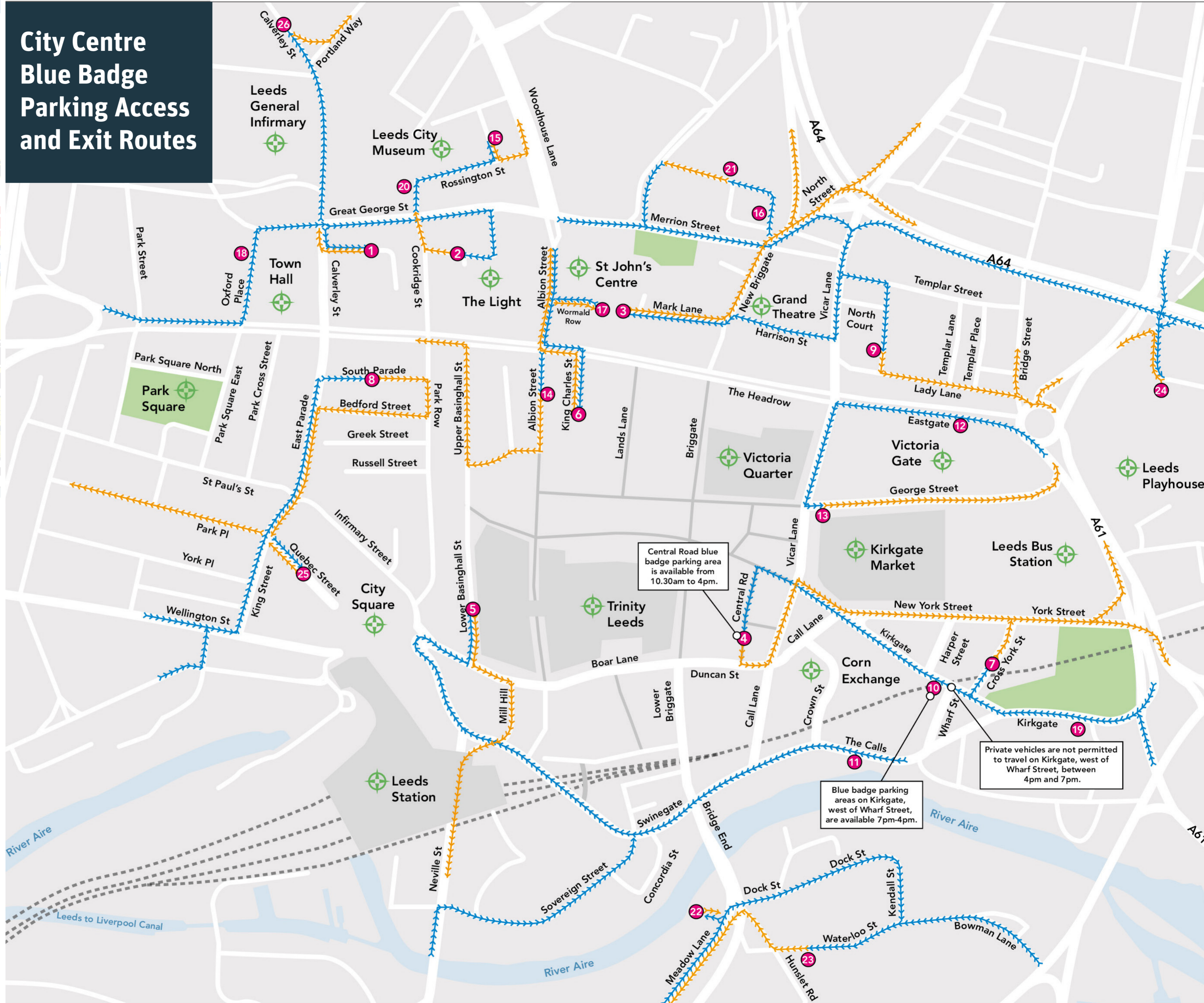


# Access Leeds Map



# City Centre Blue Badge Parking Access and Exit Routes



## Access Leeds

This access map provides mapping and information about Leeds City Centre which is tailored to the needs of a wide range of people.

## Useful Links

By scanning the QR code here, this will take you to a page which will provide links to the following useful resources:

- Access Bus Booking
- Blue Badge Access Routes
- Come in and Rest Scheme
- Great British Toilet Map
- Safe places app
- Trinity Leeds
- WYCA Bus Map



This project is funded by the UK Government through the UK Shared Prosperity Fund.



KEY		No. of spaces	13	9	5	14	8	19	4	24								
1	Alexander St	2	4	Central Road	13	9	Edward Street	5	14	Albion Street	8	19	Kirkgate	4	24	Playhouse Square	8	
2	St Anne's St	4	5	Lower Basinghall St	3	10	Kirkgate	4	15	Percival Street	3	20	Cookridge St	4	25	Quebec Street	3	
3	Mark Lane	10	6	King Charles St	9	11	The Calls	3	16	Cross Belgrave Street	2	21	Belgrave St	3	26	Calverley Street	4	
			7	Cross York St	7	12	Eastgate	4	17	Wormald Row	8	22	Water Lane	2				
			9	South Parade	9	13	Ludgate Hill	3	18	Oxford Place	2	23	Waterloo Street	4				













-----> access routes  
-----> exit routes

# Access Leads

## Map Key

- Shopping 
- Places of Interest 
- Eating & Drinking 
- Green Spaces 
- Universities 
- Hospital 
- Pedestrianised Spaces 

## Icon Key

- Access Bus 
- Accessible Entrance 
- Baby Change 
- Blue Badge Parking 
- BSL Sign Live 
- Bus Station 
- Car Parks 
- Changing Places 
- Hospital 
- Taxi Rank 
- Toilets 
- Train Station 

## Blue Badge Parking

This map shows the location and number of designated on-street blue badge parking bays in the city centre. This is highlighted on the icon with a number in the top right corner.

